

## **RESOLUTION NO. 2020-041**

### **A RESOLUTION OF THE CITY COUNCIL OF THE CITY OF ELK GROVE IDENTIFYING THE PROJECTS TO BE INCLUDED IN THE SB1 PROJECT LISTING TO RECEIVE FUNDING FROM THE ROAD MAINTENANCE AND REHABILITATION ACCOUNT (RMRA) FOR THE FISCAL YEAR 2020-21 AS REQUIRED BY THE ROAD REPAIR AND ACCOUNTABILITY ACT OF 2017 (SB1)**

**WHEREAS**, Senate Bill 1 (SB 1), the Road Repair and Accountability Act of 2017 (Chapter 5, Statutes of 2017) was passed by the Legislature and signed into law by then Governor Brown in April 2017 to address the significant multi-modal transportation funding shortfalls statewide; and

**WHEREAS**, SB 1 includes accountability and transparency provisions that will ensure the residents of Elk Grove are aware of the projects proposed for funding in the community and which projects have been completed each fiscal year; and

**WHEREAS**, the City must adopt by resolution a list of projects proposed to receive fiscal year funding from the Road Maintenance and Rehabilitation Account (RMRA), created by SB 1, which must include a description and the location of each proposed project, a proposed schedule for the project's completion, and the estimated useful life of the improvement, and

**WHEREAS**, the City, will receive an estimated \$2,984,349 in RMRA funding in Fiscal Year 2020-21; from SB 1; and

**WHEREAS**, proposed City streets anticipated to be improved by these three projects are identified in Exhibits A through C to this resolution, incorporated herein by reference; and

**WHEREAS**, the projects are expected to be under construction in the Spring of 2020 and 2021, with a life expectancy ranging from five years (pavement seals) to ten years (pavement rehabilitation); and

**WHEREAS**, Road Maintenance and Rehabilitation Account (RMRA) reporting requirements necessitate that this funding be separately tracked for reporting purposes; and

**WHEREAS**, this is the third year in which the City is receiving SB 1 funding that will enable the City to continue essential road maintenance and rehabilitation projects, safety improvements, and increasing access and mobility options for the traveling public that would not have otherwise been possible; and

**WHEREAS**, the City used a Pavement Management System to develop the SB 1 project list to ensure revenues are being used on the most high-priority and cost-effective projects that also meet the community's priorities for transportation investment; and

**WHEREAS**, the funding from SB 1 will help the City maintain and rehabilitate approximately 304 street segments throughout the City this year and 179 street segments for similar projects into the future; and

**WHEREAS**, the 2018 California Statewide Local Streets and Roads Needs Assessment found that the City's streets and roads are in a "very good" condition and this revenue will help the City increase the overall quality of the road system, and over the next decade will bring the City's streets and roads up to an excellent condition; and

**WHEREAS**, the SB 1 project list and overall investment in local streets and roads infrastructure with a focus on basic maintenance and safety, investing in complete streets infrastructure, and using cutting-edge technology, materials and practices, will have significant positive benefits citywide.

**NOW, THEREFORE, BE IT RESOLVED** that the City Council of the City of Elk Grove hereby:

- 1) Finds the foregoing recitals are true and correct; and
- 2) Approves the following newly proposed projects for funding either in-part or solely with FY20-21 Road Maintenance and Rehabilitation Account revenues:
  - A. 2020 Pavement Slurry Seal and Resurfacing Project (WPR020):
    - Improvements to be completed by this Project will likely include asphalt concrete repairs, crack sealing, slurry seal and cape seal treatments, as well as miscellaneous concrete repairs associated with this work.
    - A Street List is provided in Exhibit A.
    - Staff anticipates that this Project will start construction in March of 2020 and be completed by October of 2020.
    - The estimated useful life of all expected improvements is between five years (pavement seals) and ten years (pavement patches and repairs).
  - B. 2021 Pavement Slurry Seal and Resurfacing Project (WPR021):
    - Improvements to be completed by this Project will likely include asphalt concrete repairs, crack sealing, slurry seal, cape seal, and microsurfacing treatments, as well as miscellaneous concrete repairs associated with this work.
    - A Street List is provided in Exhibit B.
    - Staff anticipates that this Project will start construction in July of 2020 and will be completed by October of 2021
    - The estimated useful life of all expected improvements is between five years (pavement seals) and ten years (pavement patches and repairs).
  - C. Arterial Roads Rehabilitation (WPR014):
    - This Project will rehabilitate or resurface pavement on portions of Waterman Road and Elk Grove Florin Road and provide Class II bike lanes. Also included are a mid-block pedestrian crossing along Elk Grove-Florin Road and a new sidewalk along one section of the west side of Waterman Road just south of Bond Road.
    - A Project Location Map is provided in Exhibit C.
    - Staff anticipates that this Project will start construction in May of 2021 and is anticipated to be complete in October of 2021.
    - The estimated useful life of all items identified below is between five years (pavement seals) and ten years (pavement patches and repairs).

3) The following previously proposed and adopted projects may also utilize FY 2019-20 and 2020-21 Road Maintenance and Rehabilitation Account Revenues in their delivery. With relisting of these projects in the adopted fiscal year resolution, the City is reaffirming to the public and state its intent to fund these projects with Road Maintenance and Rehabilitation Account revenues.

**2019 Pavement Slurry Seal and Resurfacing Project (WPR019).**

- This Project included 1.95 million square feet of slurry seal, 821,000 square feet of cape seal, and 524,000 square feet of microsurfacing treatments on 112 existing street segments throughout the City.
- A Street List is provided in Exhibit D.
- This Project began construction in July of 2019 and all work was completed by December 2019.
- The estimated useful life of all items identified below is between five years (pavement seals) and ten years (pavement patches and repairs).

**Bond Road Median Improvements and Resurfacing (WTC015):**

- This Project includes construction of new median improvements, pavement repairs, replacement of traffic loops with video detection, placement of a cape seal, and pavement striping on Bond Road. The road maintenance and safety components of this project are eligible for RMRA funds.
- A Project Location Map is provided in Exhibit E.
- This Project began construction in October 2019 and is scheduled for completion in October of 2020.
- The estimated useful life of all items identified below is between five years (pavement seals) and ten years (pavement patches and repairs).

**PASSED AND ADOPTED** by the City Council of the City of Elk Grove this 11<sup>th</sup> day of March 2020



\_\_\_\_\_  
STEVE LY, MAYOR of the  
CITY OF ELK GROVE

ATTEST:



\_\_\_\_\_  
JASON LINDGREN, CITY CLERK

APPROVED AS TO FORM:



\_\_\_\_\_  
JONATHAN P. HOBBS,  
CITY ATTORNEY

**Exhibit A - WPRO20 Project Location List  
Slurry Seal, Type II**

<b>Subzone</b>	<b>Street Name</b>	<b>Begin Location</b>	<b>End Location</b>	<b>Total Area (sf)</b>	<b>Maint. Zone</b>
13	AEGINA CT	TEGAN RD	CDS-SOUTH END	10,627	2
13	ALLBRITTON WAY	THIRA CT	LAGUNA PARK DR	33,722	2
13	BOREAL WAY	STORY WAY	CAREYBACK AVE	49,400	2
13	BRAMBLEWOOD WAY	WARMSPRINGS ST	DWIGHT RD	60,900	2
13	CAREYBACK AVE	WARMSPRINGS ST	BOREAL WAY	52,260	2
13	DRAKES BAY CT	LAGUNA WEST WAY	CDS	9,691	2
13	EVIA CT	TINOS WAY	CDS-WEST END	6,025	2
13	FIGTREE CT	CAREYBACK AVE	CDS-SOUTH END	8,781	2
13	FLOX WAY	STORY WAY	FRANKLIN BLVD	27,855	2
13	FREITAG WAY	MYKONOS WAY	WEST END	45,838	2
13	HYDRA WAY	SANTORINI DR	FREITAG WAY	22,542	2
13	LAGUNA PARK DR	ALLBRITTON WAY	FRANKLIN BLVD	35,768	2
13	LAGUNA WEST WAY	SANTORINI DR	STINSON BEACH WAY	33,150	2
13	MAPLEPLAIN AVE	BRAMBLEWOOD WAY	BOREAL WAY	28,782	2
13	MISSION BEACH CT	STINSON BEACH WAY	CDS	5,817	2
13	MONACO WAY	PORTOFINO DR	EAST END	3,250	2
13	MYKONOS WAY	SANTORINI DR	EAST END	20,722	2
13	MYKONOS WAY	SANTORINI DR	WEST END	22,821	2
13	NAXOS WAY	HYDRA WAY	END (NORTH)	12,000	2
13	NAXOS WAY	MYKONOS WAY	HYDRA WAY	18,720	2
13	NEWPORT WEST WAY	TEGAN RD	STINSON BEACH WAY	20,592	2
13	NICOSIA CT	FREITAG WAY	CDS - WEST END	6,883	2
13	PINEFIELD CT	CAREYBACK AVE	CDS-SOUTH END	6,448	2
13	PIRAIEUS CT	FREITAG WY	WEST END	7,481	2
13	POROS CT	NAXOS WY	CDS-EAST END	6,181	2
13	PORTOFINO DR	DWIGHT RD	WARMSPRINGS ST	42,768	2
13	SAINT RAPHAEL CT	PORTOFINO DR	CDS-WEST END	12,057	2
13	SALONIKA CT	FREITAG WY	CDS - WEST END	6,155	2
13	SAN MARINO CT	FREITAG WY	CDS - END	8,157	2
13	SANTORINI DR	LAGUNA BLVD	THIRA WY	59,885	2
13	SARDINIA CT	PORTOFINO DR	CDS-SOUTH END	14,397	2
13	SCAMPI CT	CAREYBACK AVE	CDS-SOUTH END	9,587	2
13	STINSON BEACH WAY	SANTORINI DRIVE	TEGAN ROAD	53,534	2
13	STORY WAY	BOREAL WY (S)	FLOX WAY	27,456	2
13	STORY WAY	FLOX WY	BOREAL WY-NORTH END	13,000	2
13	TEGAN RD	SANTORINI DR	FRANKLIN BLVD	52,020	2
13	TESTERMAN WAY	FREITAG WY	WARMSPRING ST	30,394	2
13	THIRA CT	ALLBRITTON WAY	CDS	8,599	2
13	THIRA WAY	SANTORINI DRIVE	ALLBRITTON WAY	12,350	2
13	TINOS WAY	MYKONOS WY	TEGAN RD	12,220	2
13	VENICE CT	PORTOFINO DR	CDS-WEST END	12,369	2
13	VENTURA WEST CT	NEWPORT WEST WAY	CDS	10,367	2
13	WARMSPRINGS ST	TESTERMAN WY	NORTH END	70,170	2
13	ZACCARO WAY	TESTERMAN WY	WARMSPRIN ST	10,738	2
28	Thaddues Ct	Koster Way	CDS	7,481	2
28	BACKER CT	SPRINGMONT DR	CDS- EAST END	7,949	2
28	IVYDALE CIRCLE	SPRINGMONY DR (SOUTH)	SPRINGMONT DR (NORTH)	38,792	2
28	MARCH WAY	PLUME WAY	VERDURE WAY	16,120	2
28	SPRINGMONT DR	SEASONS DR E	SEASONS DR (W)	94,384	2

**Exhibit A - WPR020 Project Location List  
Slurry Seal, Type II**

<b>Subzone</b>	<b>Street Name</b>	<b>Begin Location</b>	<b>End Location</b>	<b>Total Area (sf)</b>	<b>Maint. Zone</b>
28	CASSARO CT	SEASONS DR	CDS-SOUTH END	9,509	2
28	CONTENTE WAY	FOREST VISTA WAY	FOREST VISTA WAY	21,424	2
28	EVANSWOOD CT	SEASONS DR	CDS-SOUTH END	5,583	2
28	SCOTTSVIEW CT	SEASONS DR	CDS - SW END	4,413	2
28	KOSTER WAY	SPRINGMONT DR (N)	SPRINGMONT DR (S)	51,111	2
28	QUINTANNA CT	SEASONS DR	CDS-NORTH END	5,479	2
28	VERDURE WAY	SPRINGMONT DR	PLUME WY	45,738	2
28	PLUME WAY	VERDURE WY	SPRINGMONT DR	34,606	2
28	FOREST VISTA WAY	FOULKS RANCH DR	LAGUNA PARK DR	51,456	2
43	TARKENTON CT	ATKINS DR	CDS	14,144	1
43	UPSHAW WAY	ATKINS DR	MCLEAN DR	25,272	1
43	ISAAC WAY	SHANA WAY	MOSAIC WAY	21,502	4
43	ATKINS DR	WHITELOCK PKWY	MCLEAN DR	60,606	1
43	BRENNA WAY	MCLEAN DR	MOSAIC WAY	31,304	4
43	MOON LILY WAY	BLOSSOM RIDGE DR	WILD ORCHID WAY	18,954	1
43	ANNIE ST	WHITE LOTUS WAY	MCLEAN DR	26,442	1
43	ARCHES WAY	WHITE LOTUS WAY	MCLEAN DR	25,090	1
43	COCONUT TREE CT	WILD ORCHID WAY	CDS	7,839	1
43	NEWSOME CT	UPSHAW WAY	CDS	3,614	1
43	SHANA WAY	MOSAIC WY	WHITELOCK PKWY	34,840	4
43	WHITE LOTUS WAY	BLOSSOM RIDGE DR	MCLEAN DR	46,592	1
43	WILD ORCHID WAY	BLOSSOM RIDGE DR	MCCLEAN DR	63,102	1
43	BONSAI CT	WILD ORCHID WAY	CDS	5,304	1
43	NAMATH CIR	ATKINS DR	ATKINS DR	35,178	1
43	SILOUETTE CT	WILD ORCHID WAY	CDS	5,356	1
43	HEWITT WAY	FRANKLIN HIGH RD	MOSAIC WAY	4,498	4
43	MOSAIC WAY	MCLEAN DR	SHANA WAY	67,444	4
60	BRIERTON CT	PEAK FOREST WAY	CDS	1,586	5
60	ALBACORE WAY	DENALI CIR	WINKLE CIR	59,462	5
60	YELLOWFIN WAY	ALBACORE WAY	DENALI CIR	32,110	5
60	DERBY WAY	BLOOMSBURY WAY	WESTMINISTER WAY	11,700	5
60	DEL WEBB BLVD	BRUCEVILLE RD	HATHERTON WAY	76,398	5
60	DEARNE WAY	PEAK FOREST WAY	HATHERTON WAY	25,870	5
60	OAKHAM WAY	WESTMINISTER WAY	SOLOMON DR	40,378	5
60	PEAK FOREST WAY	CDS	WESTMINISTER WAY	75,582	5
60	ABBAY CIR	SHEFFIELD WAY (N)	SHEFFIELD WAY (S)	32,526	5
60	HATHERTON WAY	N PEAK FOREST WAY	OAKHAM WAY	42,660	5
60	KENNET WAY	DEL WEBB BLVD	BARNESLEY WAY	17,654	5
60	ROTHSCHILD CT	SHEFFIELD WAY	CDS	7,488	5
60	SHEFFIELD WAY	CHATSWORTH CIR	BLOOMSBURY WAY	39,624	5
60	WESTMINSTER WAY	CHATSWORTH CIR (S)	OAKHAM WAY	78,182	5
60	CALDON WAY	DEL WEBB BLVD	BARNESLEY WAY	16,484	5
60	CHATSWORTH CIR	WESTMINSITER WAY (N)	WESTMINISTER WAY (S)	50,830	5
60	FOXBURGH CT	SHEFFIELD WAY	CDS	9,022	5
60	ASHBY WAY	PEAK FOREST WAY	WESTMINISTER WAY	11,700	5
60	BARNESLEY WAY	WESTMINISTER WAY	HATHERTON WAY	18,070	5
60	BLOOMSBURY WAY	SHEFFIELD WAY	CDS	15,340	5
60	NETHERBURY CT	SHEFFIELD WAY	CDS	7,254	5
60	SUNDERLAND WAY	BLOOMSBURY WAY	WESTMINISTER WAY	16,068	5

**Exhibit A - WPR020 Project Location List  
Slurry Seal, Type II**

<b>Subzone</b>	<b>Street Name</b>	<b>Begin Location</b>	<b>End Location</b>	<b>Total Area (sf)</b>	<b>Maint. Zone</b>
60	HELECONIA CT	WINKLE CIR	CDS	3,528	5
60	SOLOMON DR	HATHERTON WAY	WINKIE CIR	31,620	5
60	WINKLE RD	DENALI CIR	CARINATA DR	49,010	5
69	CEONOTHUS CT	SPICEBERRY WAY	CDS	13,617	3
69	DIANTHUS WAY	WINTERBERRY DR	SHELDON NORTH DR	15,002	3
69	GREENTRAILS CT	GREENTRAILS WAY	CDS	10,911	3
69	GREENTRAILS WAY	VILLA SERENA DR	HATFIELD WAY	21,762	3
69	HARBOR HOUSE CT	HATFIELD WAY	CDS	10,971	3
69	HARBOR HOUSE WAY	GREENTRAILS WAY	HATFIELD WAY	7,020	3
69	HATFIELD WAY	HARBOR HOUSE WAY	GREENTRAILS WAY	6,760	3
69	HYACINTH CT	WINTERBERRY DR	CDS	10,550	3
69	HYDRANGEA CT	WINTERBERRY DR	CDS	12,135	3
69	LAVENDER WAY	LUPIN WAY	SPICEBERRY WAY	10,316	3
69	LUPIN CT	LAVENDER WAY	CDS	5,921	3
69	LUPIN WAY	WINTERBERRY DR	LAVENDER WAY	6,864	3
69	MAINSTAY CT	ADAMSTOWN WAY	CDS	10,789	3
69	MARVISTA CT	ADAMSTOWN WAY	CDS	15,573	3
69	MENODORA DR	MOUNTAIN BELL DR	WEST END	3,960	3
69	MOUNTAIN BELL DR	SHASTA LILY DR	MENODORA DR	77,652	3
69	NARCISSUS CT	WINTERBERRY DR	CDS	10,289	3
69	SILVER CROWN CT	MOUNTAIN BELL DRIVE	CDS	6,415	3
69	SPICEBERRY CT	SPICEBERRY WAY	CDS	6,337	3
69	SPICEBERRY WAY	LAVENDER WY	SHELDON NORTH DR	20,800	3
69	SUN SPRITE CT	PETUNIA WY	CDS	8,573	3
69	SUN SPRITE WAY	ZINNIA WY	PETUNIA WY	7,670	3
69	VILLA SERENA DR	POWER INN RD	GREENTRAILS WAY	4,824	3
69	WINTERBERRY DR	SPICEBERRY WAY	CALVINE ROAD	30,160	3
70	CHAMOMILE CT	GLADIOLA WAY	CDS	6,077	3
70	MORNING GLORY WAY	FREESIA DR	WEST END	8,814	3
70	CROSSTREES WAY	MAGNOLIA HILL WAY	TERRITORIAL WAY	9,412	3
70	ALYSSIUM CT	GLADIOLA WAY	CDS - EAST	6,545	3
70	JUNE BUG CT	MESA BROOK WAY	CDS - EAST END	5,615	3
70	SIERRA BROOK CT	SUMMER POINTE DRIVE	CDS	6,104	3
70	FELTON CREST WAY	MAGNOLIA HILL WAY	VISTA BROOK DR	41,834	3
70	SUMMER VISTA CT	SUMMER POINTE DR	CDS	7,747	3
70	RED CLOVER WAY	VISTA BROOK DR	FELTON CREST WY	28,210	3
70	TERRITORIAL WAY	VISTA BROOK DR	MAGNOLIA HILL WAY	43,134	3
70	SUMMER POINTE DR	SHELDON RD	SHASTA LILY DR	68,964	3
70	MESA BROOK WAY	SUMMER KNOLL WAY	CANYON BROOK WAY	41,236	3
70	VYTINA DR	SHASTA LILY DRIVE	SHELDON ROAD	38,280	3
70	GLADIOLA WAY	FREESIA DR	SHASTA LILY DR	27,482	3
70	FAIRHAVEN CT	MAGNOLIA HILL WAY	CDS	2,964	3
70	SUMMER KNOLL WAY	SUMMER POINTE DR	MESA BROOK WY	12,844	3
70	VISTA BROOK DR	SUMMER POINTE DRIVE	POWER INN RD	48,924	3
70	CANYON BROOK WAY	SUMMER POINTE DR	MESA BROOK WAY	10,946	3
70	MESA BROOK CT	CANYON BROOK WAY	CDS	5,980	3
70	ALPINE BLUE CT	SUMMER KNOLL WAY	CDS-NORTH END	6,603	3
70	SUMMIT BROOK CT	SUMMER POINTE DR	CDS-WEST END	7,117	3

**Exhibit A - WPR020 Project Location List  
Slurry Seal, Type II**

Subzone	Street Name	Begin Location	End Location	Total Area (sf)	Maint. Zone
70	SUMMER CREST CT	WINDSOR POINT WAY	CDS	6,941	3
70	WINDSOR POINT WAY	ASPEN BROOK WAY	BLUE MAIDEN WAY	20,410	3
70	STONEFLOWER WAY	MAGNOLIA HILL WY	TERRITORIAL WY	9,490	3
70	ASPEN BROOK WAY	SUMMER POINTE DR	CDS-WEST END	10,946	3
70	MAGNOLIA HILL WAY	VISTA BROOK DR	BLUE MAIDEN WAY	34,606	3
70	FIREMOSS WAY	SUMMER POINTE DR	WEST END	2,548	3
73	ALBERTON PL	GARRITY DR	CDS	9,489	3
73	ALEXIA CT	CANTWELL DR	CDS	9,503	3
73	BAISLEY CT	CANTWELL DR	CDS	12,661	3
73	BLACKMAN WAY	GARRITY DR	KINGMONT WAY	29,900	3
73	BROOKSTOWN PL	KINGMONT WAY	CDS	8,925	3
73	CAMPTON GLEN PL	KINGMONT WAY	NORTH END	13,461	3
73	CANTWELL DR	E STOCKTON BLVD	KINGMONT WAY	36,972	3
73	DELMONT WAY	GARRITY DR	CDS	4,830	3
73	EASTLEIGH CT	CANTWELL DR	CDS	11,719	3
73	GARRITY DR	SHELDON RD	SOUTH END	60,876	3
73	KINGMONT WAY	GARRITY DR	CANTWELL DR	18,850	3
76	BRADBURY CT	CAMDEN LAKE WAY	CDS - SOUTH END	12,837	3

**WPR020 Slurry Seal, Type II Total**

**3,768,418**

**Exhibit A - WPR020 Project Location List  
Cape Seal**

Subzone	Street Name	Begin Location	End Location	Total Area (sf)	Maint. Zone
0	EXCELSIOR RD	SHELDON RD	HALFWAY RD	125,362	3
0	EXCELSIOR RD	HALFWAY RD	CALVINE ROAD	43,318	3
13	BIRDSEYE WAY	CORNFIELD WAY	BRAMBLEWOOD WAY	28,600	2
13	CORNFIELD WAY	WARMSPRINGS ST	BRAMBLEWOOD WAY	23,920	2
13	LANETRY CT	CAREYBACK AVE	CDS-SOUTH END	10,549	2
13	Levant Ct.	Careyback Ave	CDS	10,263	2
13	LIMNOS CT	SANTORINI DR	CDS-WEST END	6,181	2
13	MAPLEPLAIN AVE	BIRDSEYE WAY	BRAMBLEWOOD WAY	17,758	2
13	MARSEILLE CT	WARMSPRINGS ST	CDS-WEST END	16,451	2
13	MEADOWFOAM CT	CAREYBACK AVE	CDS-SOUTH END	9,301	2
69	BANE BERRY CT	WINDSOR POINT WAY	CDS	8,027	3
69	HEARTLEAF CT	PALAFAXIA WAY	CDS	8,105	3
69	MISSION BELLS CT	MOUNTAIN BELL DR	CDS	10,367	3
69	MOUNTAIN BELL CT	MENODORA DR	CDS	10,575	3
69	WINDSOR POINT WAY	BLUE MAIDEN WAY	ZINNIA WAY	9,932	3
69	ZINNIA WAY	WINDSOR POINT WY	MOUNTAIN BELL DR	41,600	3
76	BLAKEMORE CT	ASHWELL WAY	NORTH END	15,645	3
76	COOPERSTON WAY	NORTH CAMDEN DR	NORTH CAMDEN DR	53,850	3
76	DORINGTON CT	N CAMDEN DR	EAST END	10,107	3
76	ELY CT	WEST CAMDEN DR	WEST END	10,887	3
76	ENGLISH INN CT	WEST CAMDEN DR	CDS - EAST END	8,963	3
76	FRECKLES CT	WEST CAMDEN DR	SOUTH END	8,807	3
76	FREEMARK WAY	N CAMDEN DR	EAST END	16,763	3
76	HARTWELL CT	ASHWELL WAY	CDS	9,769	3
76	HOLLYBROOK CT	NORTH CAMDEN DR	SOUTH END	8,469	3
76	HOUNDSTOOTH CT	N CAMDEN DR	CDS - EAST END	12,343	3

**Exhibit A - WPRO20 Project Location List  
Cape Seal**

<b>Subzone</b>	<b>Street Name</b>	<b>Begin Location</b>	<b>End Location</b>	<b>Total Area (sf)</b>	<b>Maint. Zone</b>
76	PLAYERS CT	WEST CAMDEN DR	EAST END	11,800	3
76	ROUNABOUT CT	WEST CAMDEN DR	CDS - NORTH END	6,363	3
76	SEDEWICK CT	WEST CAMDEN DR	CDS - SOUTH END	10,965	3
76	TOM THUMB CT	SOUTH CAMDEN WY	CDS - EAST END	8,027	3
76	YARMOUTH CT	N CAMDEN DR	CDS - EAST END	10,471	3
85	3rd Ave.	Sierra St	Elk Grove Blvd	11,640	3
85	2nd Ave	Polhemus Dr	Elk Grove Blvd	20,046	3

***WPRO20 Cape Seal, Type II Total***

**615,224**



**Exhibit B - WPR021 Project Location List  
Slurry Seal, Type II**

Subzone	Street Name	Begin Location	End Location	Area (sf)	Maint. Zone
14	Lovewell Ct	Boxelder Way	CDS	7,299	2
14	SATILLIA CT	EDISTO WAY	CDS	7,559	2
14	BANTAM WAY	MALHEUR WAY	EDISTO WAY	17,290	2
14	LAGUNA POINTE WAY	LAGUNA BLVD	FRANKLIN BLVD	41,054	2
14	SALADO CT	WATAUGA WAY	CDS	7,013	2
14	ELWELL CT	FRAMINGTON WAY	CDS-WEST END	6,467	2
14	MOREAU CT	MALHEUR WAY	CDS	9,587	2
14	CONCHAS CT	EDISTO WAY	CDS	8,131	2
14	WATAUGA WAY	MALHEUR WY	BOXELDER WAY	18,980	2
14	MALHEUR WAY	SHENANGO WAY	WYLIE DR	54,600	2
14	ST. JONES CT	EDISTO WAY	CDS - WEST END	8,781	2
14	NEWFOUND WAY	MILLSTONE DR	ELLIOT RANCH RD	38,454	2
14	WYLIE DR	ELLIOT RANCH ROAD	EDISTO WAY	11,340	2
14	ELWELL WAY	FRAMINGTON WAY	NEWFOUND WAY	5,460	2
14	POWDER CT	NEWFOUND WY	CDS-WEST END	6,623	2
14	SUWANNEE CT	EDISTO WAY	CDS	6,441	2
14	ESCAMBIA CT	EDISTO WAY	CDS	8,469	2
14	SILVIES WAY	MALHEUR WY	EDISTO WY	26,650	2
14	MILLSTONE DR	FRANKLIN BLVD	MALHEUR WAY	20,772	2
14	WHEELER CT	EDISTO WAY	CDS	5,245	2
14	EDISTO WAY	NEOSHO DR	WYLIE DR	67,262	2
14	NEOSHO DR	LAGUNA BLVD	SHENANGO WAY	33,264	2
14	FABIUS CT	SHENANGO WAY	CDS	3,900	2
14	SELWAY CT	NEWFOUND WY	CDS-SOUTH END	6,649	2
14	BOXELDER WAY	SILVIES WAY	WATAUGA WAY	6,838	2
14	SHENANGO WAY	MALHEUR WY	EDISTO WY	30,030	2
14	ABERT CT	SILVIES WAY	CDS-NORTH END	6,415	2
14	CALAMUS CT	SILVIES WAY	CDS	6,363	2
14	FRAMINGTON WAY	ELWELL WAY	NEWFOUND WAY	21,580	2
16	BIG CREEK WAY	FRYE CREEK DR	HARBORSIDE WAY	4,004	2
16	BIG CREEK WAY	GEMWOOD WAY	FRYE CREEK DR	18,278	2
16	OCEAN BREEZE CT	HARBORSIDE WAY	CDS	6,203	2
16	BIRKDALE CT	MAYBERRY WAY	CDS-WEST END	6,526	2
16	TALL GRASS WAY	CYPRESS CREEK WAY	DEEPPDALE WAY	12,350	2
16	CLAY GLEN WAY	LAKE PLEASANT DR	LODESTAR WAY	27,248	2
16	FRYE CREEK DR	BIG HORN BLVD (WEST)	BIG HORN BLVD (EAST)	200,508	2
16	HARVEST MOON CT	CLAY GLEN WAY	CDS	7,555	2
16	GEMWOOD WAY	BIG CREEK WAY	MOONLIGHT WAY	34,736	2
16	SUGARNOTCH CT	MOON RUN WY	CDS-SOUTH END	2,652	2
16	MOSS AGATE CT	LAKE PLEASANT DR	CDS-NORTH END	6,177	2
16	OWL CT	CYPRESS CREEK WAY	CDS	5,449	2
16	STONEY CREEK WAY	CLAY GLEN WY	MOON RUN WY	14,248	2
16	DEEPPDALE WAY	FRYE CREEK DR	FRANCESCA ST	48,386	2
16	LAKE PLEASANT DR	FRYE CREEK DR	FRANKLIN BLVD	47,988	2
16	MOON CREEK WAY	CYPRESS CREEK WAY	DEEPPDALE WAY	8,242	2
16	MOON RUN WAY	CLAY GLEN WAY	STONEY CREEK WAY	18,486	2
16	CLEAR STAR CT	STONEY CREEK WAY	CDS	8,491	2
16	FRANCESCA ST	FRYE CREEK DR (E. I/S)	CITY LIMIT - NORTH	15,548	2
16	MAPLEHURST WAY	APPLEHURST WAY	OLIVEHURST WAY	6,864	2
16	CYPRESS CREEK WAY	DEEPPDALE WAY	FRANCESCA ST	22,334	2

**Exhibit B - WPRO21 Project Location List  
Slurry Seal, Type II**

Subzone	Street Name	Begin Location	End Location	Area (sf)	Maint. Zone
16	ELFIN CT	ELK HOLLOW CT	CDS	7,555	2
16	ELK HOLLOW CT	FRANCESCA ST	CDS	19,333	2
16	ANCHOR BAY WAY	BIG HORN BLVD	BIG CREEK WAY	35,698	2
16	HARBORSIDE WAY	ANCHOR BAY WAY	BIG CREEK WAY	20,592	2
16	LEWIE WAY	STONEY CREEK WAY	LAKE PLEASANT DR	10,504	2
16	MOONLIGHT WAY	MAYBERRY WAY	DEEPDALE WAY	50,180	2
16	BREAKER POINT CT	HARBORSIDE WAY	CDS	8,127	2
16	COMPASS CT	ANCHOR BAY WAY	CDS	5,553	2
16	LODESTAR WAY	MAYBERRY WAY	FRYE CREEK DR	10,166	2
16	DEEPDALE WAY	MAYBERRY WAY	FRYE CREEK DR (E. I/S)	51,766	2
16	MAYBERRY WAY	MEADOWLAND WAY	LODESTAR WAY	21,216	2
22	CONCERTO CT	DI LUSSO DR	CDS-NORTH END	8439	2
22	VICINO DR	DI LUSSO DR	BIG HORN BLVD	60480	2
24	Cartera Ct	Paseo Del Sol Way	CDS	8,339	2
41	GLACIAL WAY	FOSSIL WAY	ICE AGE WAY	20,800	1
41	ICE AGE WAY	FOSSIL WAY	RAPTOR CT	27,560	1
41	FOSSIL WAY	GLACIAL WAY	ICE AGE WAY	32,890	1
41	BUCKLAND WAY	FOSSIL WAY	ICE AGE WAY	21,600	1
41	AMMOLITE WAY	TUSK WAY	TUSK WAY	26,000	1
41	ARTIFACT CT	FOSSIL WAY	CDS	12,220	1
41	EPOCH DR	WILLARD PKWY	GLACIAL WAY	4,800	1
41	FOSSIL WAY	STOVAL DR	GLACIAL WAY	326,560	1
41	MASTODON WAY	SILTSTONE WAY	FOSSIL WAY	20,410	1
41	RAPTOR CT	ICE AGE WAY	CDS	9,490	1
41	SILTSTONE WAY	STOVAL DR	FOSSIL WAY	29,640	1
41	STEPPE CT	SILTSTONE WAY	CDS	11,960	1
41	STOVAL DR	FOSSIL WAY	BILBY RD	3,552	1
41	STOVAL DR	BILBY RD	FOSSIL WAY	1,776	1
41	TUSK WAY	ICE AGE WAY	RAPTOR CT	53,300	1
50	GRISHAM WAY	MICHENER DR	W STOCKTON BLVD	42,458	2
50	MAILER WAY	CAPOTE WAY	FAULKNER WAY	17,420	2
50	FAULKNER WAY	WEST STOCKTON BLVD	CAPOTE WAY	16,562	2
50	MICHENER DR	WEST STOCKTON BLVD	NORTH END	30,576	2
50	CRICHTON WAY	W STOCKTON BLVD	PAULHAUS WAY	27,560	2
50	LAKE WILLOW WAY	WILLOWBERRY WAY	DUNISCH RD	48,542	2
50	POND BROOK WAY	LAGUNA BROOK WAY	DUNISCH RD	26,338	2
50	WILDWILLOW CT	LAKE WILLOW WY	CDS - SOUTH END	5,193	2
50	WILLOWBERRY WAY	WOODED BROOK DRIVE	LAKE WILLOW WAY	64,662	2
50	DUNISCH RD	W STOCKTON BLVD	WOODED BROOK DR	59,232	2
50	HUNTERS BROOK CT	LAGUNA BROOK WAY	CDS	4,803	2
50	WOODED BROOK DR	W STOCKTON BLVD	DUNISCH RD	61,776	2
50	VISTA CREEK WAY	POND BROOK WY	WYNDWILLOW WY	13,104	2
50	LAGUNA BROOK WAY	WOODED BROOK DR	DUNISCH RD	94,816	2
50	WYNDWILLOW WAY	LAGUNA BROOK WAY	DUNISCH RD	18,382	2
50	BROOK WILLOW WAY	WOODED BROOK DR	LAKE WILLOW WAY	6,630	2
50	DUCKS POND WAY	DUNISCH RD	LAKE WILLOW WAY	16,562	2
50	CAPOTE WAY	WEST STOCKTON BLVD	CRICHTON WAY	17,758	2
50	BRETON WAY	W STOCKTON BLVD	GRISHAM WAY	15,106	2
50	GLASTRIS WAY	GRISHAM WAY	NORTH END	8,762	2
50	LAUFFER WAY	GLASTRIS WAY	GRISHAM WAY	36,393	2

**Exhibit B - WPR021 Project Location List  
Slurry Seal, Type II**

Subzone	Street Name	Begin Location	End Location	Area (sf)	Maint. Zone
50	PAULHAUS WAY	WEST STOCKTON BLVD	GRISHAM WAY	19,214	2
61	ENVIRO WAY	GENEX WAY	PHILTA WAY	15,782	5
61	SUAREZ WAY	DENALI CIR	WYMARK DR	28,730	5
61	DEMUI WAY	WYMARK DR	PHILTA WAY	20,800	5
61	PHILTA WAY	WYMARK DR	ENVIRO WAY	17,784	5
61	PHILTA WAY	ENVIRO WAY	DENALI CIR	34,632	5
100	NEBBIOLO CT	LOIRE VALLEY WAY	CDS	15,521	3
100	CARIGNAN PL	SAUTERNE WAY	CDS	7,670	3
100	CORTON WAY	RHONE VALLEY WAY	COTE D OR DR	15,714	3
100	COTE D OR DR	RHONE RIVER DR	WYLAND DR	26,475	3
100	LOIRE VALLEY WAY	RHONE RIVER DR	END	21,168	3
100	MEDOC WAY	RHONE VALLEY WAY	LOIRE VALLEY WAY	9,423	3
100	MOSHER RD	WATERMAN RD	GRANT LINE RD	65,640	3
100	MOURVERDE CT	CORTON WAY	CDS	12,687	3
100	OREO RANCH CIR	RHONE RIVER DR	LOIRE VALLEY WAY	36,348	3
100	PINOT GOLD PL	SAUTERNE WAY	NORTH END	7,566	3
100	PINOT BLANC CT	SONOMA CREEK DR	CDS	8,394	3
100	PINTO RANCH CT	OREO RANCH CIR	CDS	2,158	3
100	QUARTER RANCH CT	RHONE RIVER DR	CDS	9,074	3
100	RHONE RIVER DR	MOSHER RD	NORTH END	93,888	3
100	RHONE VALLEY WAY	COTE D OR DR	RHONE RIVER DR	39,771	3
100	ROAN RANCH CIR	RHONE RIVER DR	RHONE RIVER DR	36,036	3
100	RUBY MERLOT PL	SAUTERNE WAY	NORTH END	8,242	3
100	SAUTERNE WAY	RHONE RIVER DR	WYLAND DR	29,016	3
100	SCHEUREBE PL	RHONE RIVER DR	WEST END	14,196	3
100	SHIRAZ WAY	SAUTERNE WAY	COTE D OR DR	15,106	3
100	SONOMA CREEK DR	LOIRE VALLEY WY	MOSHER RD	22,005	3
100	SYRAH CT	SONOMA CREEK DR	CDS	10,905	3
100	TREBBIANO CIR	RHONE RIVER DR	RHONE RIVER DR	39,754	3
100	SHIRAZ PL	SAUTERNE WAY	NORTH END	8,190	3
100	ALIGOTE PLACE	SHIRAZ WAY	CDS	7,479	3
100	WYLAND DR	COTE D OR DR	NORTH END	19,500	3

**WPR020 Slurry Seal, Type II Total**

**3,292,798**

**Exhibit B - WPR021 Project Location List  
Microsurfacing, Type II**

Subzone	Street Name	Begin Location	End Location	Area (sf)	Maint. Zone
0	BRUCEVILLE RD	BIG HORN BLVD	SHELDON RD	79,141	6
0	BRUCEVILLE RD	SHELDON RD	BIG HORN BLVD	79,141	6
16	ASHURST CT	MAPLEHURST WAY	CDS-WEST END	7,503	2
16	BEECHURST CT	MAPLEHURST WAY	CDS-WEST END	4,914	2
16	MARINO CT	MAYBERRY WAY	CDS-WEST END	9,037	2
22	CASA ALAMEDA WAY	STORIA WAY	DI LUSSO DR	6110	2
22	CERROLINDA CIR	DI LUSSO DR (E)	DI LUSSO DR (W)	33384	2
22	CANDELLARIA CT	DI LUSSO DR	CDS	4825	2
22	PASEO GRANDE WAY	STORIA WY (N)	STORIA WY (S)	24180	2
22	RISATA WAY	VICINO DR	DI LUSSO DR	27118	2
22	STORIA WAY	DI LUSSO DR	ROMANZO WY	56290	2
22	PALOMA BLANCA CT	STORIA WY	CDS-WEST END	6125	2
22	SERRA BELLA CT	DI LUSSO DR	CDS-WEST END	5059	2

**Exhibit B - WPRO21 Project Location List  
Microsurfacing, Type II**

Subzone	Street Name	Begin Location	End Location	Area (sf)	Maint. Zone
22	FRANKFORT CT	FERNWAY CT	CDS	7555	2
22	VENETIAN CT	DI LUSSO DR	CDS-SOUTH END	5891	2
22	DUOVO WAY	DI LUSSO DR	RISATA WAY	24596	2
22	FERNWAY CT	DI LUSSO DR	CDS - EAST END	20191	2
22	DI LUSSO DR	LAGUNA BLVD	BRUCEVILLE RD	153026	2
41	EPOCH DR	GLACIAL WAY	WILLARD PKWY	9,600	1
41	BILBY RD	200 E/O UPRR CROSSING	WILLARD PKWY	34,560	1
58	CIVIC CENTER DRIVE	WAYMARK DRIVE	BIG HORN BOULEVARD	49,770	5
58	CIVIC CENTER DRIVE	BRUCEVILLE ROAD	WYMARK DRIVE	94,710	5
58	CIVIC CENTER DRIVE	BIG HORN BOULEVARD	LAGUNA SPRINGS DRIVE	111,720	5
58	WYMARK DR	ELK GROVE BLVD	CIVIC CENTER DR	39,510	5

**WPRO20 Microsurfacing, Type II Total**

**893,956**

**Exhibit B - WPRO21 Project Location List  
Cape Seal**

Subzone	Street Name	Begin Location	End Location	Area (sf)	Maint. Zone
16	OLIVEHURST WAY	FRYE CREEK DR	MAPLEHURST WAY	18,642	2
16	TANA CT	MAYBERRY WY	CDS-WEST END	9,167	2
16	THOROE CT	MAYBERRY WY	CDS-WEST END	9,375	2
16	MEADOWLAND WAY	FRYE CREEK DR	MAYBERRY WAY	15,860	2
16	APPLEHURST WAY	FRYE CREEK DR	MAPLEHURST WAY	21,814	2
16	PINEHURST WAY	MEADOWLAND WAY	OLIVEHURST WAY	6,890	2
22	Splendio Way	Romanzo Way	Storia Way	20,670	2
22	Romanzo Way	Di Lusso Dr	Storia Way	78,260	2
22	Sandy Souza Way	Di Lusso Dr	Romanzo Way	27,560	2
22	CIELO CT	STORIA WAY	CDS	5059	2
22	POESIA CT	RISATA WY	CDS-WEST END	8941	2
22	Desta Ct	Splendio Way	CDS	5,865	2
22	FRESCA WAY	STORIA WAY	DI LUSSO DR	7046	2
24	Laguna Trail Way	Laguna Villa Way	Laguna Villa Way	31,642	2
27	Thickett Ct	Fox Run Way	CDS	7,971	2
27	Tule Ct	Laguna Park Dr	CDS	9,925	2
27	Thresher Ct	Foulks Ranch Dr	CDS	7,503	2
27	PINE VISTA WAY	LAGUNA PARK DR	FOX RUN WY	34793	2
27	SUNNY GLADE CT	PINE VISTA WY	CDS-NORTH END	9895	2
27	WINDY FEN CT	PINE VISTA WY	CDS-SOUTH END	5605	2
61	GENEX WAY	WYMARK DR	PHILTA WAY	26,468	5
20	BIG HORN BLVD	BROCKENHURST DR	FRANKLIN BLVD	120,373	6
20	BIG HORN BLVD	FRANKLIN BLVD	BROCKENHURST RD	124,256	6

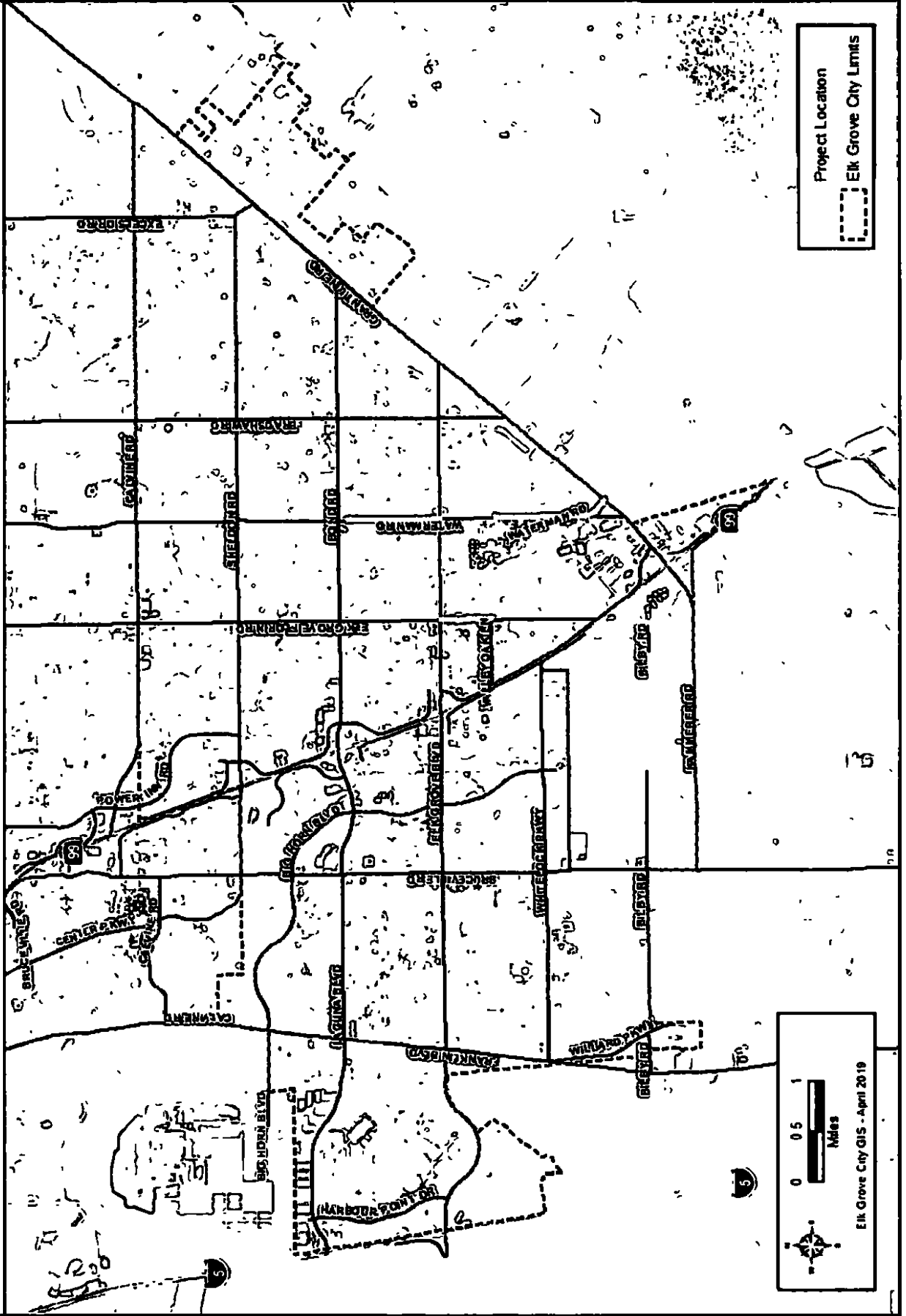
**WPRO21 Cape Seal Total**

**613,580**

EXHIBIT C

# Arterial Roads Rehabilitation and Bicycle Lane Improvements - WPR014

## Project Location Map



Elk Grove City GIS - April 2019

**Exhibit D - WPR019 Project Location List  
Slurry Seal, Type II**

<b>Subzone</b>	<b>Street Name</b>	<b>Begin Location</b>	<b>End Location</b>	<b>Total Area (sf)</b>	<b>Maint Zone</b>
20	Laguna Crest Way	Laguna Blvd	Sage Glen Way	47,944	2
20	LAGUNA MANOR DR	LAGUNA CREST WAY	LAGUNA BLVD	15,192	2
20	LAGUNA QUAIL WAY	RED DOG CREEK DR	RED DOG CREEK DR	81,900	2
20	MOLINERO CT	LAGUNA QUAIL WAY	CDS-SOUTH END	9,323	2
20	OLD CREEK DR	LAGUNA PARK DR	LAGUNA QUAIL WAY	10,038	2
20	RED DOG CREEK DR	LAGUNA QUAIL WY	LAGUNA PARK DR	10,044	2
20	SAGE GLEN WAY	LAGUNA CREST WAY	EAST DEAD END	13,728	2
20	SICKLE CT	LAGUNA QUAIL WY	CDS-EAST END	8,859	2
20	SITKA CT	WEEPING FIG WY	CDS-EAST END	8,677	2
20	WHISKEY CREEK DR	LAGUNA QUAIL WY	LAGUNA PARK DR	12,558	2
40	CLEARY CIR	WATERFIELD DR (SOUTH)	WATERFIELD DR (NORTH)	27,456	4
40	CONZELMAN WAY	WATERFIELD DR	TITTLE WAY	6,552	4
40	JURGENSON WAY	LUCKMAN WAY	WATERFIELD DR	33,202	4
40	LUCKMAN WAY	BLOSSOM RIDGE DR	VAN BROCKLIN WAY	13,130	4
54	ANDRETTI WAY	KILLDEER WAY	BRABHAM WAY	5,226	2
54	DYMENT CT	KILLDEER WAY	CDS-SOUTH END	7,117	2
54	FOYT CT	UNSER WAY	CDS	12,577	2
54	GINTHER DR	ELK GROVE BLVD	BRABHAM WAY	7,092	2
54	GLENBAIN WAY	KILLDEER WAY	PELLY WAY	13,000	2
54	GRENFELL CT	KILLDEER WAY	CDS- WEST END	15,151	2
54	GURNEY CT	UNSER WAY	CDS	8,079	2
54	KILLDEER WAY	SOARING OAKS DR	WYMARK DR	56,344	2
54	MANSELL WAY	KILLDEER WAY	WYMARK DR	21,970	2
54	MEARS WAY	GRENFELL CT	UNSER WAY	6,890	2
54	MENDHAM CT	GLENBAIN WAY	CDS-EAST END	13,617	2
54	PELLY WAY	SOARING OAKS DR	GLENBAIN WY	6,630	2
54	UNSER WAY	KILLDEER WAY	MEARS WAY	12,350	2
54	WYMARK DR	SOARING OAKS DR	ELK GROVE BLVD	84,924	2
58	CIVIC CENTER DRIVE	BIG HORN BOULEVARD	123' E/OF CIVIC CENTER DRIVEWAY	53,000	3
69	ADAMSTOWN WAY	BLUE MAIDEN WAY	VILLA SERENA DR	44,746	3
69	BISHOPS CAP CT	MOUNTAIN BELL DR	CDS	9,015	3
69	GENTIAN CT	MOUNTAIN BELL DR	CDS	6,025	3
69	GERANIUM WAY	ZINNIA WAY	PETUNIA WAY	11,700	3
69	OCOTILLO CT	ZINNIA WAY	CDS	6,155	3
69	PALAFAXIA WAY	ZINNIA WY	MOUNTAIN BELL DR	11,856	3
69	PETUNIA WAY	SUN SPRITE WY	GERANIUM WAY	8,138	3
69	ZINNIA WAY	SHELDON NORTH DR	MOUNTAIN BELL DR	29,510	3
76	ASHMORE WAY	N CAMDEN DR	W CAMDEN DR	39,202	3
76	LORDSHIP WAY	ROYAL GATE WAY	MOUNTBATTEN WAY	11,336	3
76	NORTH CAMDEN DR	WEST CAMDEN DR	ASHMORE WAY	83,556	3
76	SAINT GREGORY WAY	MOUNTBATTEN WY	NORTH CAMDEN DR	6,916	3
76	WEST CAMDEN DR	ELK GROVE FLORIN RD	ASHMORE WAY	190,000	3

**WPR019 Slurry Seal, Type II Total**

**1,080,725**

**Exhibit D - WPR019 Project Location List  
Microsurfacing, Type II**

Subzone	Street Name	Begin Location	End Location	Total Area (sf)	Maint Zone
106	CHAMBEAU WAY	GRENACHE WAY	SHELDON WOODS WAY	116,388	3
106	EL ARROYO RD	SPANISH GRANT RD	S/E END	25,920	3
106	GRENACHE WAY	CHAMBEAU WAY	NORTH EAST END	150,912	3
106	LEISURE OAK LN	WILTON RD	CDS - NORTH END	23,573	3
106	SHELDON WOODS WAY	GRANT LINE RD	MOONEY RD	189,504	3
106	SPANISH GRANT RD	GRANT LINE RD	S END	17,328	3

**WPR019 Microsurfacing, Type II Total**

**523,625**

**Exhibit D - WPR019 Project Location List  
Cape Seal**

Subzone	Street Name	Begin Location	End Location	Total Area (sf)	Maint Zone
20	Brienne Way	Tegan Rd	St. Edwards Way	13,000	2
20	Fanega Ct	Laguna Quail Way	CDS	7,871	2
20	HAMATANI CT	MISTY MEADOW WAY	CDS	5,694	2
20	JAMEL CT	LAGUNA CREST WAY	CDS-SOUTH END	8,023	2
20	Krista Ct	Brienne Way	E/End	8,781	2
20	Laguna Center Circle	Laguna Crest Way W	Laguna Crest Way E	17,108	2
20	LENT CT	MISTY MEADOW WAY	CDS-SOUTH END	4,903	2
20	MANADA CT	WEEPING FIG WAY	CDS-SOUTH END	6,987	2
20	MISTY MEADOW WAY	LAGUNA PARK DR (WEST)	LAGUNA PARK DR (EAST)	55,042	2
20	SHEAVES CT	LAGUNA QUAIL WY	CDS	5,609	2
20	St. Edwards Way	Brienne Way	E/End	3,562	2
20	Tegan Rd	Franklin Blvd	1271 FT EAST OF FRANKLIN	40,672	2
20	TEGAN RD	1271 FT EAST OF FRANKLIN	LAGUNA PARK DR	37,750	2
20	Yuhre Ct	Misty Meadow Way	CDS	5,358	2
54	BARDSWELL CT	KILLDEER WAY	CDS-WEST END	12,603	2
54	BRABHAM WAY	UNSER WAY	ANDRETTI WAY	25,090	2
54	CHAPLIN CT	KILLDEER WAY	CDS-WEST END	13,175	2
54	HAZENMORE CT	PELLE WAY	CDS-EAST END	11,641	2
54	PROST CT	ANDRETTI WAY	CDS	5,401	2
76	BRIDGEWATER CT	ALLISTER WAY	NORTH END	12,629	3
76	CAMDEN LAKE WAY	WEST CAMDEN DR	MOUNTBATTEN WAY	77,948	3
76	CHEX CT	CAMDEN LAKE WAY	EAST END	12,401	3
76	DONCASTER CT	ALLISTER WAY	SOUTH END	8,625	3
76	GARRISON CT	CAMDEN LAKE WAY	CDS - EAST END	8,605	3
76	HEATHER RIDGE CT	LORDSHIP WAY	CDS	14,788	3
76	MOUNTBATTEN WAY	WEST END	HEATHER RIDGE CT	23,010	3
76	ROYAL GATE WAY	CAMDEN LAKE WY	CAMDEN LAKE WY	33,800	3
78	LUJAN DR	EMERALD VISTA DR	KELSEY DR	115,038	3
106	BURNT SPUR CT	SHELDON WOODS WAY	CDS-NORTH END	39,125	3
106	MOONEY RD	SE END	GRANT LINE RD	64,302	3
106	MOONEY RD	GRANT LINE RD	SE END	82,674	3
106	SADDLEHORN CT	SHELDON WOODS WY	CDS-NORTH END	39,605	3

**WPR019 Cape Seal Total**

**820,820**

**Exhibit D - WPR019 Project Location List  
Asphalt Concrete Repairs**

<b>Subzone</b>	<b>Street Name</b>	<b>Begin Location</b>	<b>End Location</b>	<b>Total Area (sf)</b>	<b>Maint Zone</b>
20	ROCK WREN CT	LAGUNA QUAIL WY	CDS-EAST END	13,431	2
20	WEeping FIG WAY	MISTY MEADOW WAY	LAGUNA PARK DR	27,794	2
76	ALLISTER WAY	WEST CAMDEN DR	WEST CAMDEN DR	67,860	3
76	ASHWELL WAY	WEST CAMDEN DR (E)	WEST CAMDEN DR (W)	28,860	3
76	BEAVER BROOK CT	WEST CAMDEN DR	CDS - SOUTH END	14,449	3
76	CROWLEY WAY	WEST CAMDEN DR	WEST CAMDEN DR	30,810	3
76	DEADOR CT	SOUTH CAMDEN WAY	CDS - EAST END	7,357	3
76	DOC BAR CT	SAN BADGER WAY	CDS - NORTH END	10,217	3
76	FOLKSTOVER CT	ALLISTER WAY	SOUTH END	16,763	3
76	GLENBURY CT	WEST CAMDEN DR	CDS - NORTH END	11,511	3
76	JIM BAR CT	SAN BADGER WAY	CDS - NORTH END	11,979	3
76	KINGSLYNN CT	ALLISTER WAY	CDS - NORTH END	11,771	3
76	LANGSHIRE CT	COPPERSTON WAY	CDS - SOUTH END	8,079	3
76	ROYSTER CT	N CAMDEN DR	CDS - WEST END	13,669	3
76	SAN BADGER WAY	CAMDEN LAKE WY	CAMDEN LAKE WY	27,222	3
76	SOUTH CAMDEN WAY	WEST CAMDEN DR	WEST CAMDEN DR	51,000	3
76	WILMOT CT	ALLISTER WY	CDS - NORTH END	7,091	3
76	WIMBLEY CT	ASHMORE WY	CDS - END	9,639	3

**WPR019 Asphalt Concrete Repairs Total**

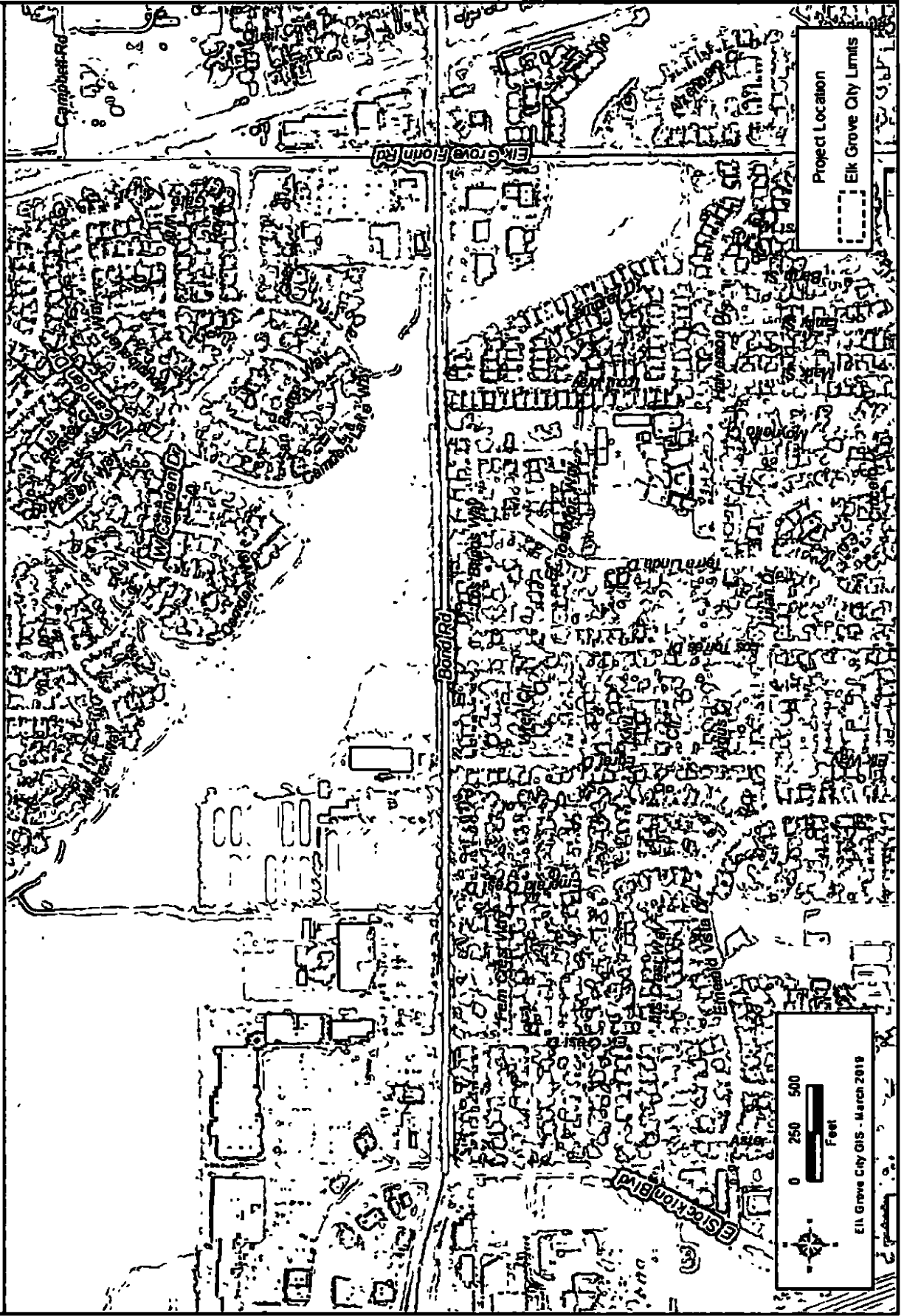
**369,502**



EXHIBIT E

Bond Road Median Improvements and Resurfacing - WTC015

Project Location Map



**CERTIFICATION**  
**ELK GROVE CITY COUNCIL RESOLUTION NO. 2020-041**

**STATE OF CALIFORNIA            )**  
**COUNTY OF SACRAMENTO    )**     **ss**  
**CITY OF ELK GROVE            )**


***I, Jason Lindgren, City Clerk of the City of Elk Grove, California, do hereby certify that the foregoing resolution was duly introduced, approved, and adopted by the City Council of the City of Elk Grove at a regular meeting of said Council held on March 11, 2020 by the following vote:***

**AYES:            COUNCILMEMBERS:     Ly, Detrick, Hume, Nguyen, Suen**

**NOES:           COUNCILMEMBERS:     None**

**ABSTAIN:       COUNCILMEMBERS:     None**

**ABSENT:         COUNCILMEMBERS:     None**

  
\_\_\_\_\_  
**Jason Lindgren, City Clerk**  
**City of Elk Grove, California**